

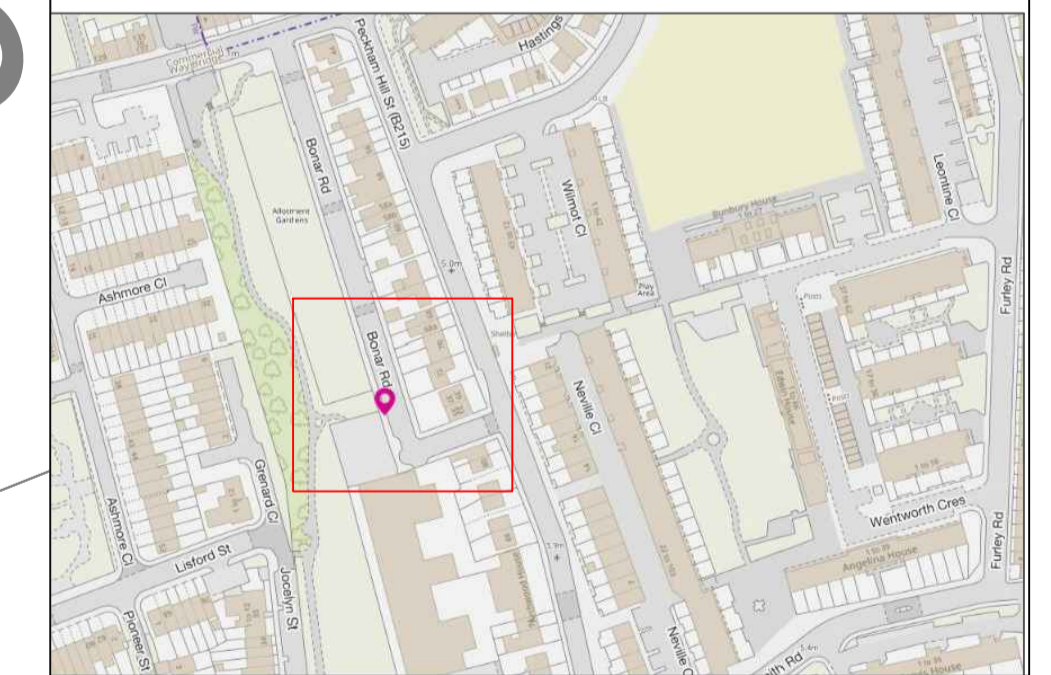
**NOTES**

1. Dimensions in meters, unless otherwise stated.
2. This drawing should be read in conjunction with other relevant engineering details, drawings & specifications.
3. Any discrepancies should be reported to the design engineer immediately, so that clarification can be sought prior to the commencement of works.
4. The dimensions must be verified on site before construction.
5. All works are to be in accordance with Southwark borough council specification and standards.

**KEY**

-  **ASPHALT CW REINSTATEMENT**  
Reinstate CW asphalt surface - for details see LBS/MW/BONAR\_RD/1000-1200/03 (Area: 10m^2)
-  **SECTION OF CW TO BE REINSTATE AS P&D BAYS**  
Reinstate 8m of Pay & Display bays - for details see LBS/MW/BONAR\_RD/1000-1200/02
-  **EXISTING P&D BAYS**

**KEY MAP**



DD/MM/YY					
DD/MM/YY					
DD/MM/YY					
DD/MM/YY					
DD/MM/YY					
A	04/03/24	OUTLINE DESIGN	SD	GM	GM
REV	DATE	REVISION DESCRIPTION / DETAILS	DRN BY	CHKD BY	APRVD BY




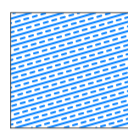
PROJECT:		<b>BONAR ROAD CW REINSTATEMENT</b>	
DRAWING TITLE:	<b>MATERPLAN</b>	DRAWN BY:	SD
		DESIGNED BY:	SD
		CHECKED BY:	GM
SHEET:	1 OF 3	APPROVED BY:	GM
		DATE:	04/03/24
STATUS:	OD	SCALE:	1:55
DRAWING NO:	LBS/MW/BONAR_RD/1000-1200/01	REV:	A



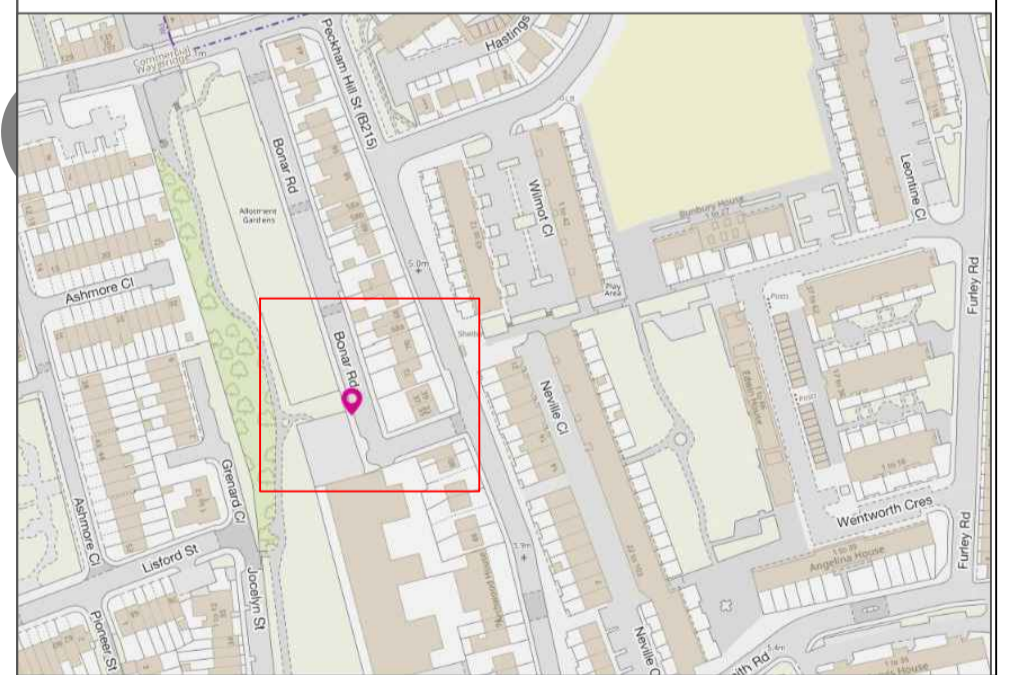
**NOTES**

1. Dimensions in meters, unless otherwise stated.
2. This drawing should be read in conjunction with other relevant engineering details, drawings & specifications.
3. Any discrepancies should be reported to the design engineer immediately, so that clarification can be sought prior to the commencement of works.
4. The dimensions must be verified on site before construction.
5. All works are to be in accordance with Southwark borough council specification and standards.

**KEY**

-  **PROPOSED P&D BAYS**  
Reinstate 8m of Pay & Display bays
-  **EXISTING P&D BAYS**

**KEY MAP**



DD/MM/YY				
DD/MM/YY				
DD/MM/YY				
DD/MM/YY				
DD/MM/YY				
A	04/03/24	OUTLINE DESIGN	SD	GM
REV	DATE	REVISION DESCRIPTION / DETAILS	DRN BY	CHKD APRVD BY

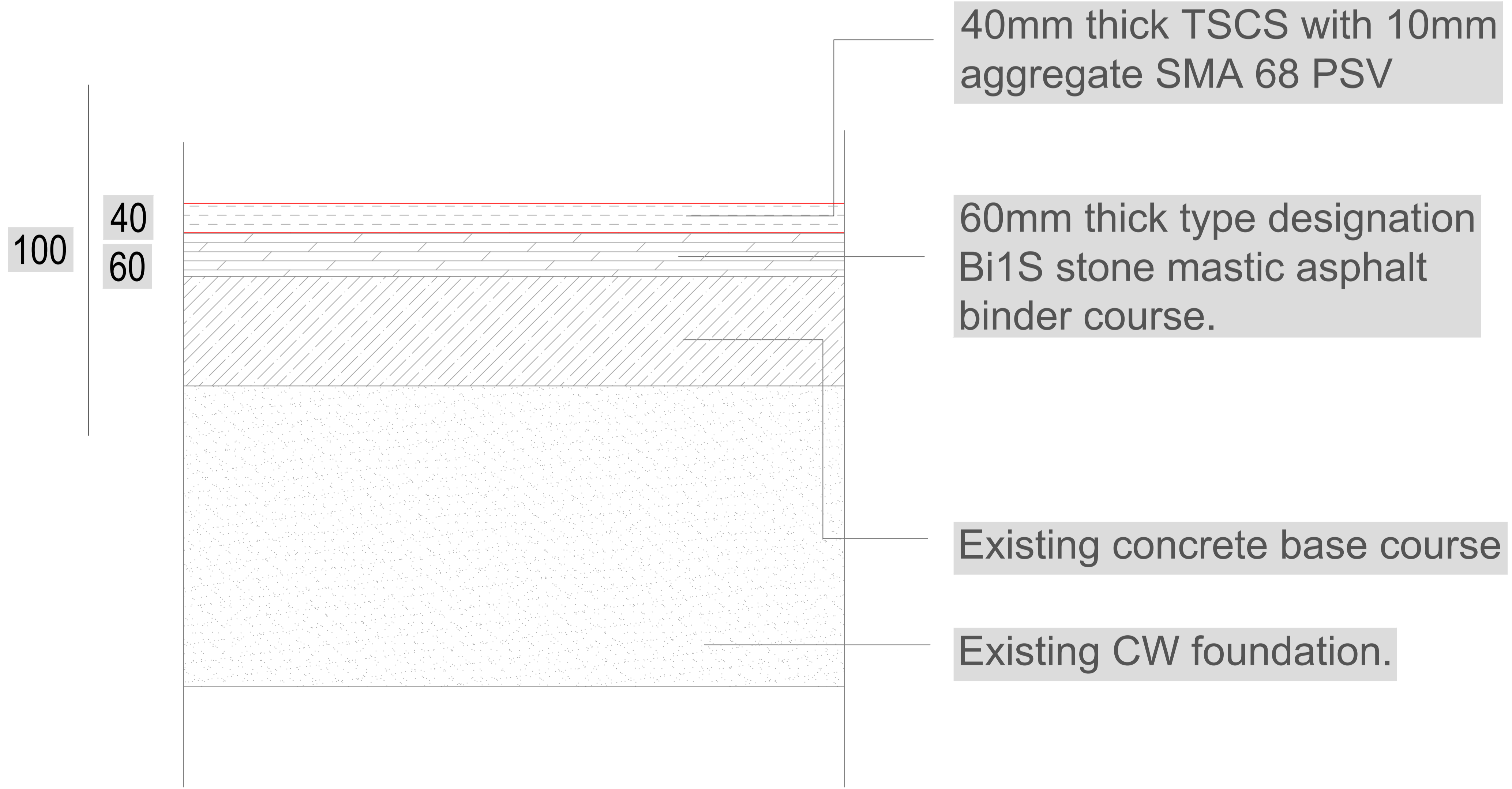


<b>PROJECT:</b>	
<b>BONAR ROAD CW REINSTATEMENT</b>	
<b>DRAWING TITLE:</b>	<b>DRAWN BY:</b> SD
<b>MATERPLAN</b>	<b>DESIGNED BY:</b> SD
	<b>CHECKED BY:</b> GM
<b>SHEET:</b>	<b>APPROVED BY:</b> GM
<b>2 OF 3</b>	<b>DATE:</b> 04/03/24
<b>STATUS:</b>	<b>SCALE:</b> A1: 1:55
<b>OD</b>	<b>REV:</b> A
<b>DRAWING NO:</b>	<b>REV:</b>
<b>LBS/MW/BONAR_RD/1000-1200/02</b>	<b>A</b>

# ASPHALT

## CARRIAGEWAY RESURFACING.

### SCALE 1:20

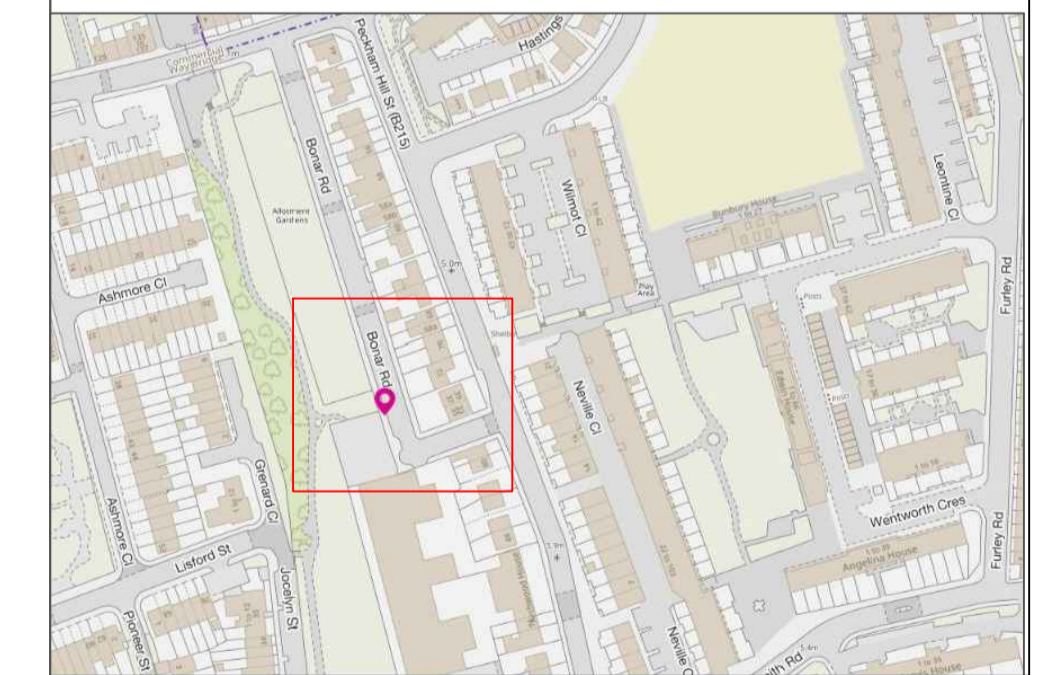


**NOTES**

1. Dimensions in meters, unless otherwise stated.
2. This drawing should be read in conjunction with other relevant engineering details, drawings & specifications.
3. Any discrepancies should be reported to the design engineer immediately, so that clarification can be sought prior to the commencement of works.
4. The dimensions must be verified on site before construction.
5. All works are to be in accordance with Southwark borough council specification and standards.

**KEY**

**KEY MAP**



DD/MM/YY					
DD/MM/YY					
DD/MM/YY					
DD/MM/YY					
DD/MM/YY					
04/03/24	OUTLINE DESIGN	SD	GM	GM	
REV	DATE	REVISION DESCRIPTION / DETAILS	DRN BY	CHKD BY	APRVD BY



PROJECT:		BONAR ROAD CW REINSTATEMENT	
DRAWING TITLE:	TYPICAL DETAILS	DRAWN BY:	SD
		DESIGNED BY:	SD
		CHECKED BY:	GM
SHEET:	3 OF 3	APPROVED BY:	GM
		DATE:	04/03/24
STATUS:	OD	SCALE:	1:XX
DRAWING NO:	LBS/MW/BONAR_RD/1000-1200/03	REV:	A

C:\USERS\SDEVINE\ONEHDRIE - SOUTHMARK COUNCIL - MINOR WORKS TEAM (ONEDRIE)\BONAR ROAD BUILDOUT REMOVAL\_16.01.24\DRAWING FILES\BONAR ROAD BUILDOUT REMOVAL-GA.DWG